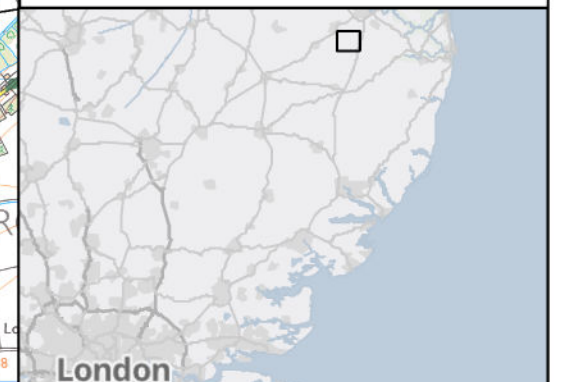


Doc Ref: 7.12

- Order limits
- Viewpoint location
- ∇ 90° Field of view
- Proposed environmental and mitigation area
- Proposed overhead line alignment
- Proposed standard lattice pylon location

Notes:
Detailed visualisations for each 90 degree horizontal fields of view illustrated in the plan are included in the accompanying visualisation document.
© Crown copyright and database rights 2024 Ordnance Survey 1000000122. Contains public sector information licensed under the Open Government Licence v3.0. © National Grid UK



Date	Description	Drawn	Check	Approv
A	Aug 2025 FOR DCO APPLICATION	TH	BG	KB

PROJECT:
nationalgrid Norwich to
Tilbury

Planning Inspectorate App Number: EN020027
Regulation 5(2)(a)

Title:
Figure 7.12.F229_HE21a
Viewpoint HE21: Elm Farm House

Designed	L. Cargill	Date	August 2025
Drawn	T. Hardie	Date	August 2025
Checked	B. Greatrix	Date	August 2025
Approved	K. Burrows	Date	August 2025
Scale:	1:25,000	Datum:	AOD
Original Size:	A3	Grid:	OS
Suitability Code:	A2	Project Number:	10059280

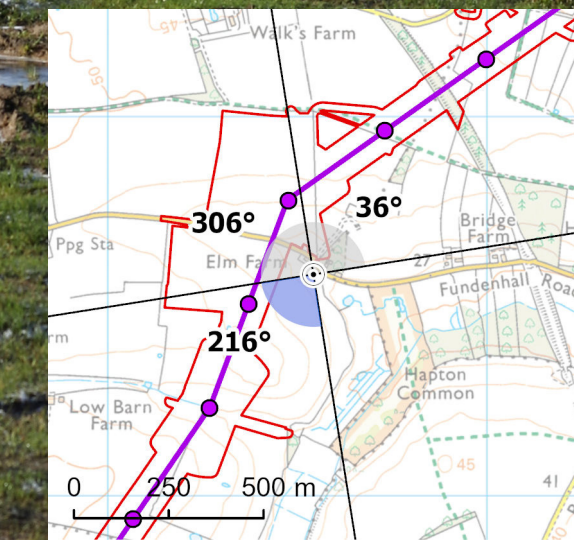
Suitability Description:
Accepted as Concept Stage

Drawing Number:	10059280-ARC-EBD-ZZ-DR-ZZ-00706-A2-P01	Revision:	A
-----------------	--	-----------	---

© Crown copyright and database rights 2024 Ordnance Survey/A0000008122. Contains public sector information licensed under the Open Government Licence v3.0. © National Grid UK



Baseline Photograph



View flat at a comfortable arm's length

OS reference: 616542E 296585N
AOD: 31.26 m
Direction of view: 216°
Nearest pylon: 0.19 km

Horizontal field of view: 90° (cylindrical projection)
Principal distance: 522 mm
Paper size: 841 x 297 mm (half A1)
Correct printed image size: 820 x 260 mm

Camera: Canon EOS 6D Mark II
Lens: 50mm Fixed Focal Length
Camera height: 1.5 m

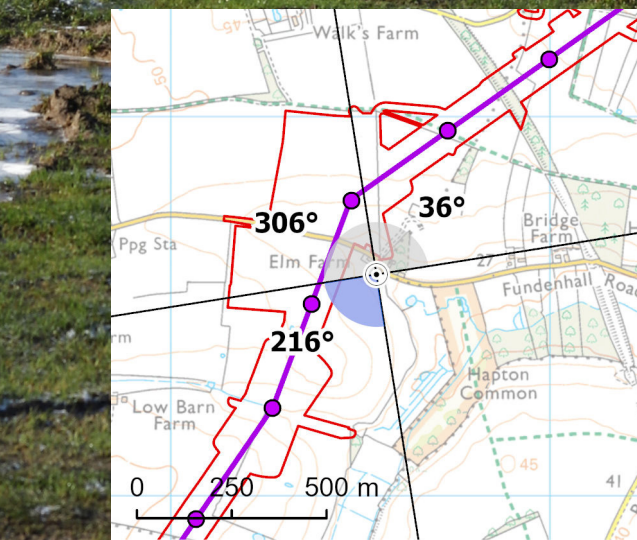
Photography Date: 10/01/2025
Photography Time: 11:34

Notes:
The image shows the baseline photography - the Project is not shown.

© Crown copyright and database rights 2024 Ordnance Survey/A0000008122. Contains public sector information licensed under the Open Government Licence v3.0. © National Grid UK



Photomontage

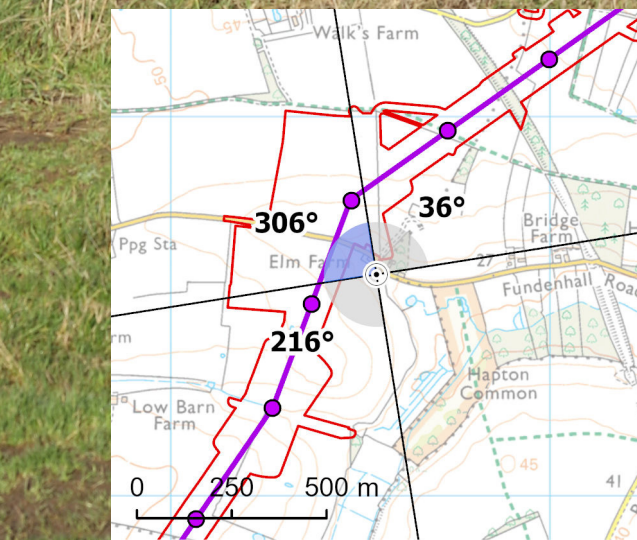


View flat at a comfortable arm's length

© Crown copyright and database rights 2024 Ordnance Survey/A0000008122. Contains public sector information licensed under the Open Government Licence v3.0. © National Grid UK



Baseline Photograph



View flat at a comfortable arm's length

OS reference: 616542E 296585N
AOD: 31.26 m
Direction of view: 306°
Nearest pylon: 0.19 km

Horizontal field of view: 90° (cylindrical projection)
Principal distance: 522 mm
Paper size: 841 x 297 mm (half A1)
Correct printed image size: 820 x 260 mm

Camera: Canon EOS 6D Mark II
Lens: 50mm Fixed Focal Length
Camera height: 1.5 m

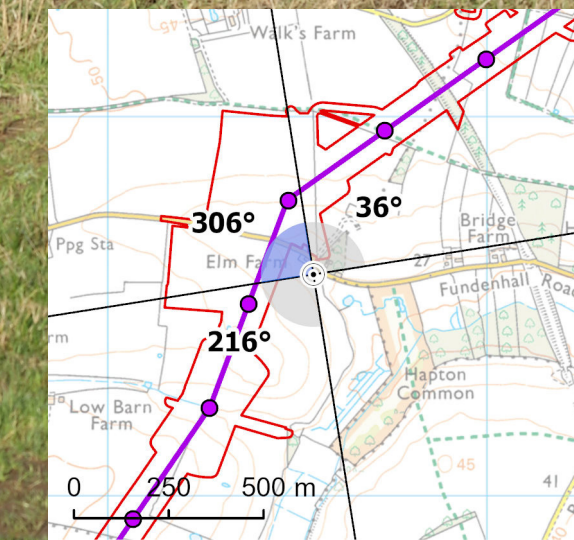
Photography Date: 10/01/2025
Photography Time: 11:34

Notes:
The image shows the baseline photography - the Project is not shown.

© Crown copyright and database rights 2024 Ordnance Survey/A0000008122. Contains public sector information licensed under the Open Government Licence v3.0. © National Grid UK



Photomontage



View flat at a comfortable arm's length

OS reference: 616542E 296585N
AOD: 31.26 m
Direction of view: 306°
Nearest pylon: 0.19 km

Horizontal field of view: 90° (cylindrical projection)
Principal distance: 522 mm
Paper size: 841 x 297 mm (half A1)
Correct printed image size: 820 x 260 mm

Camera: Canon EOS 6D Mark II
Lens: 50mm Fixed Focal Length
Camera height: 1.5 m

Photography Date: 10/01/2025
Photography Time: 11:34

© Crown copyright and database rights 2024 Ordnance Survey/A0000008122. Contains public sector information licensed under the Open Government Licence v3.0. © National Grid UK



Baseline Photograph



View flat at a comfortable arm's length

OS reference: 616542E 296585N
AOD: 31.26 m
Direction of view: 36°
Nearest pylon: 0.19 km

Horizontal field of view: 90° (cylindrical projection)
Principal distance: 522 mm
Paper size: 841 x 297 mm (half A1)
Correct printed image size: 820 x 260 mm

Camera: Canon EOS 6D Mark II
Lens: 50mm Fixed Focal Length
Camera height: 1.5 m

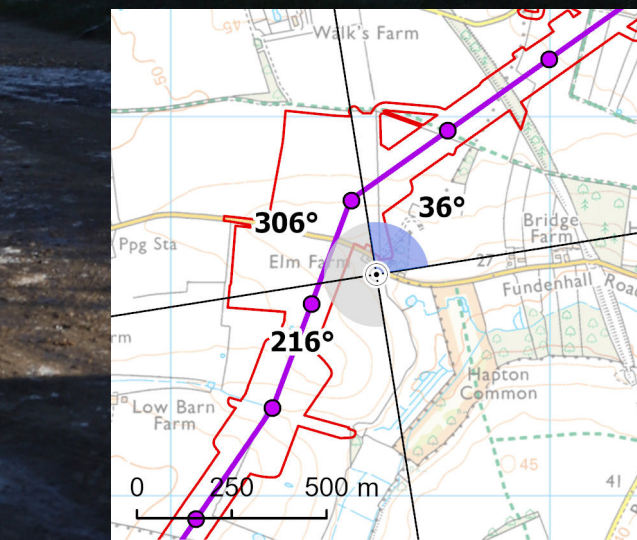
Photography Date: 10/01/2025
Photography Time: 11:34

Notes:
The image shows the baseline photography - the Project is not shown.

© Crown copyright and database rights 2024. Ordnance Survey A0000008122. Contains public sector information licensed under the Open Government Licence v3.0. © National Grid UK



Photomontage



View flat at a comfortable arm's length